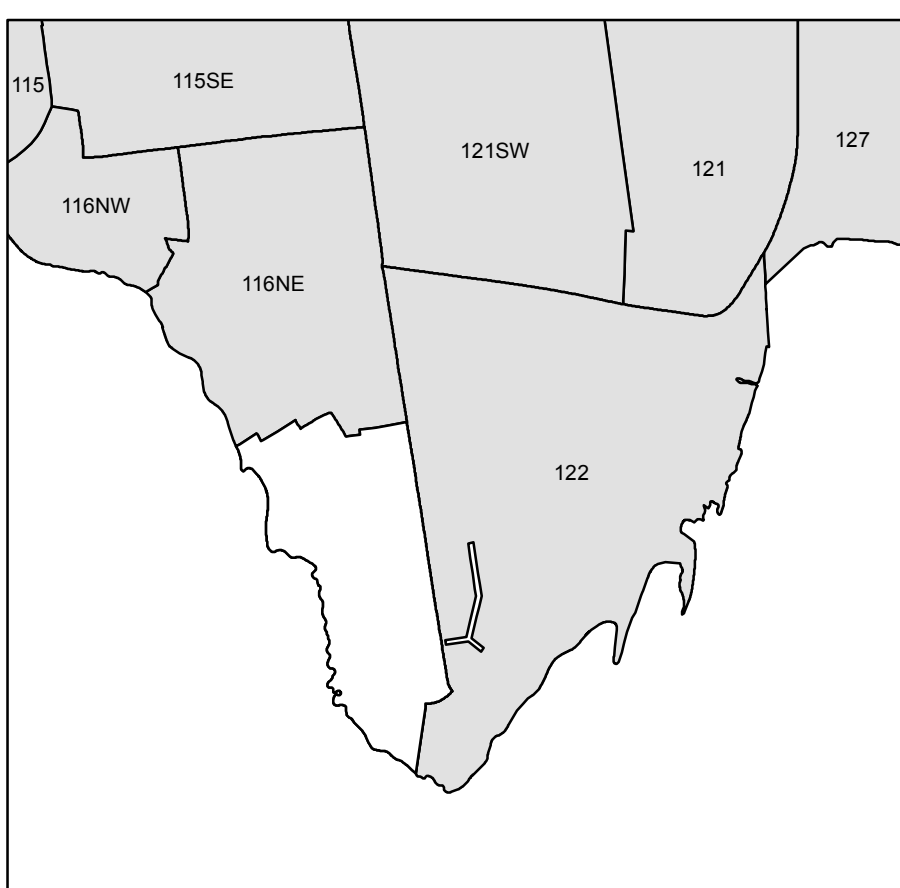


EASTON
BAY

Easton Point

INDEX TO ADJACENT PLATS




Legend


- Zoning District Boundary
- Traffic Sensitive Zoning District Boundary
- Zoning Amendments
- Watershed Protection District Zone 1
- Watershed Protection District Zone 2
- Easement
- Private Road
- R.I. Historical Cemetery

Note: This map is for assessment purposes only and is not valid for legal description or conveyance. It is not the product of a Professional Land Survey. Prepared By: Middletown Geographic Information System AR 10/2011

Includes Zoning Amendments through 10/31/2011
Parcel Information as of 12/31/2010



SCALE
0 100 200 Feet



TOWN OF MIDDLETOWN
RHODE ISLAND

Plat 116SE