

DRAFT

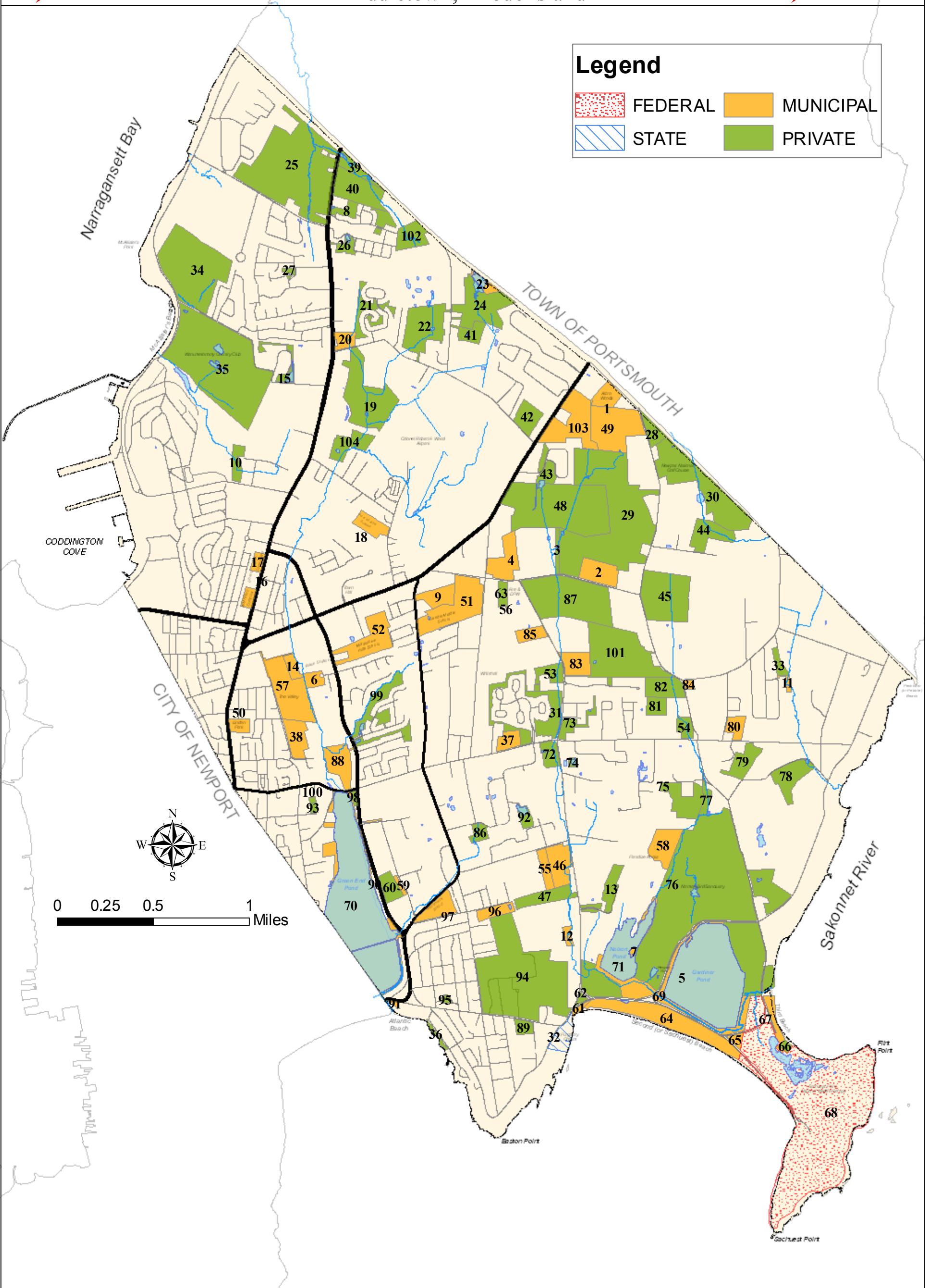
EXISTING RECREATION, CONSERVATION AND OPEN SPACE AREAS

Middletown, Rhode Island






DRAFT

Legend

	FEDERAL		MUNICIPAL
	STATE		PRIVATE



Base Map Layers

-  Town Boundary
-  State Highway
-  Town Arterial
-  Local Roads
-  Surface Water

The information depicted on this map is for planning purposes only. It is not adequate for legal boundary definition, regulatory interpretation, or parcel-level analysis.

Produced by the Middletown GIS Lab,
350 East Main Road, Middletown, RI 02842 (401) 849-4027

Data Sources:
Rhode Island Geographic Information System (RIGIS)
Middletown Geographic Information System

Date: March 31, 2009

