



DRAFT

RARE SPECIES AREAS

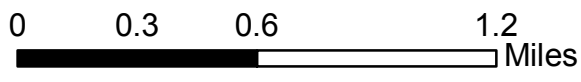
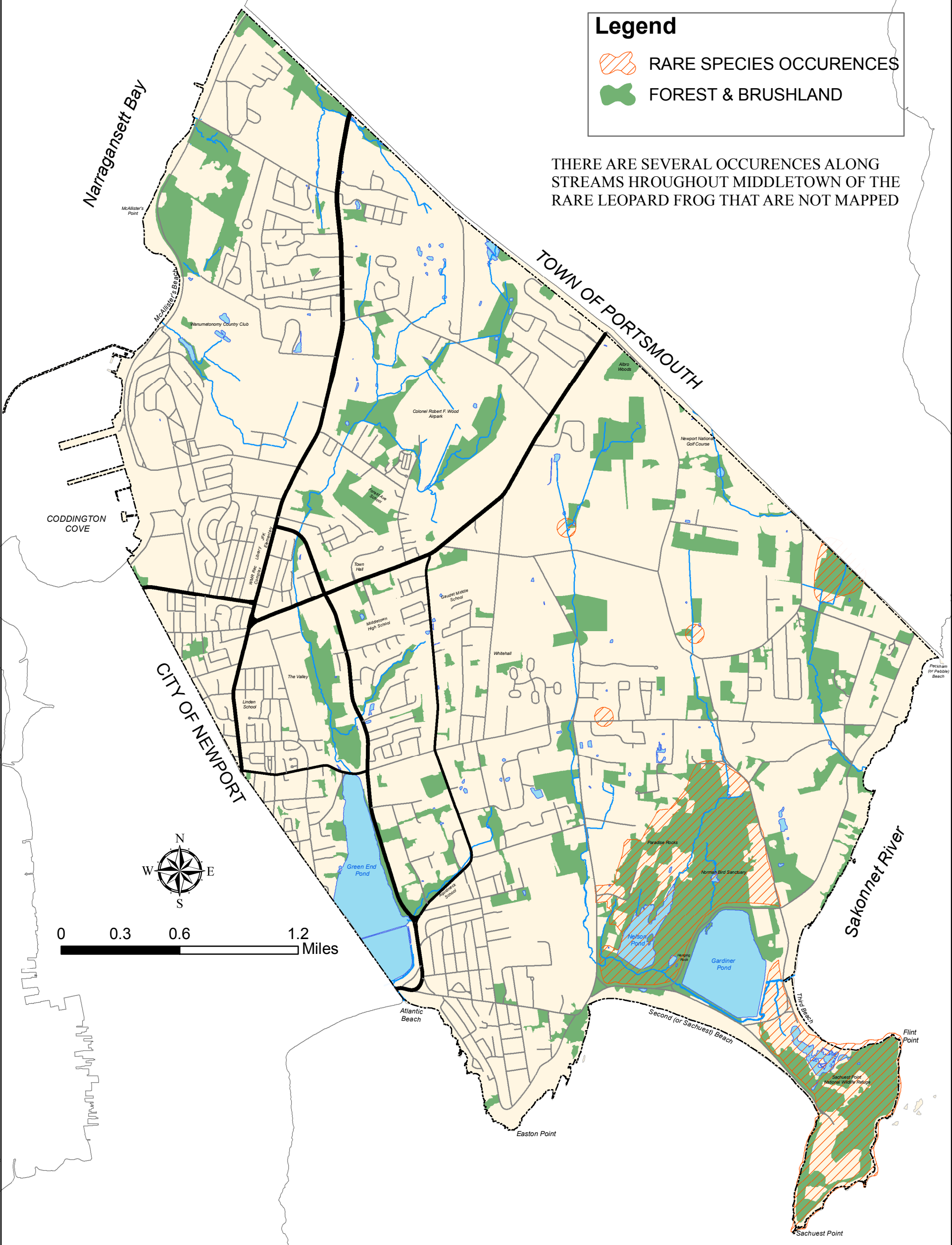
Map III.5

Middletown, Rhode Island






Legend

-  RARE SPECIES OCCURENCES
-  FOREST & BRUSHLAND

THERE ARE SEVERAL OCCURENCES ALONG STREAMS THROUGHOUT MIDDLETOWN OF THE RARE LEOPARD FROG THAT ARE NOT MAPPED



Base Map Layers

-  Town Boundary
-  State Highway
-  Town Arterial
-  Local Roads
-  Surface Water



The information depicted on this map is for planning purposes only. It is not adequate for legal boundary definition, regulatory interpretation, or parcel-level analyses.
Produced by the Middletown GIS Lab,
350 East Main Road Middletown, RI 02842 (401) 849-4027
Data Sources:
Rhode Island Geographic Information System (RIGIS)
Middletown Geographic Information System
Date: March 31, 2009