






DRAFT

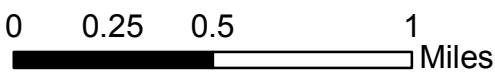
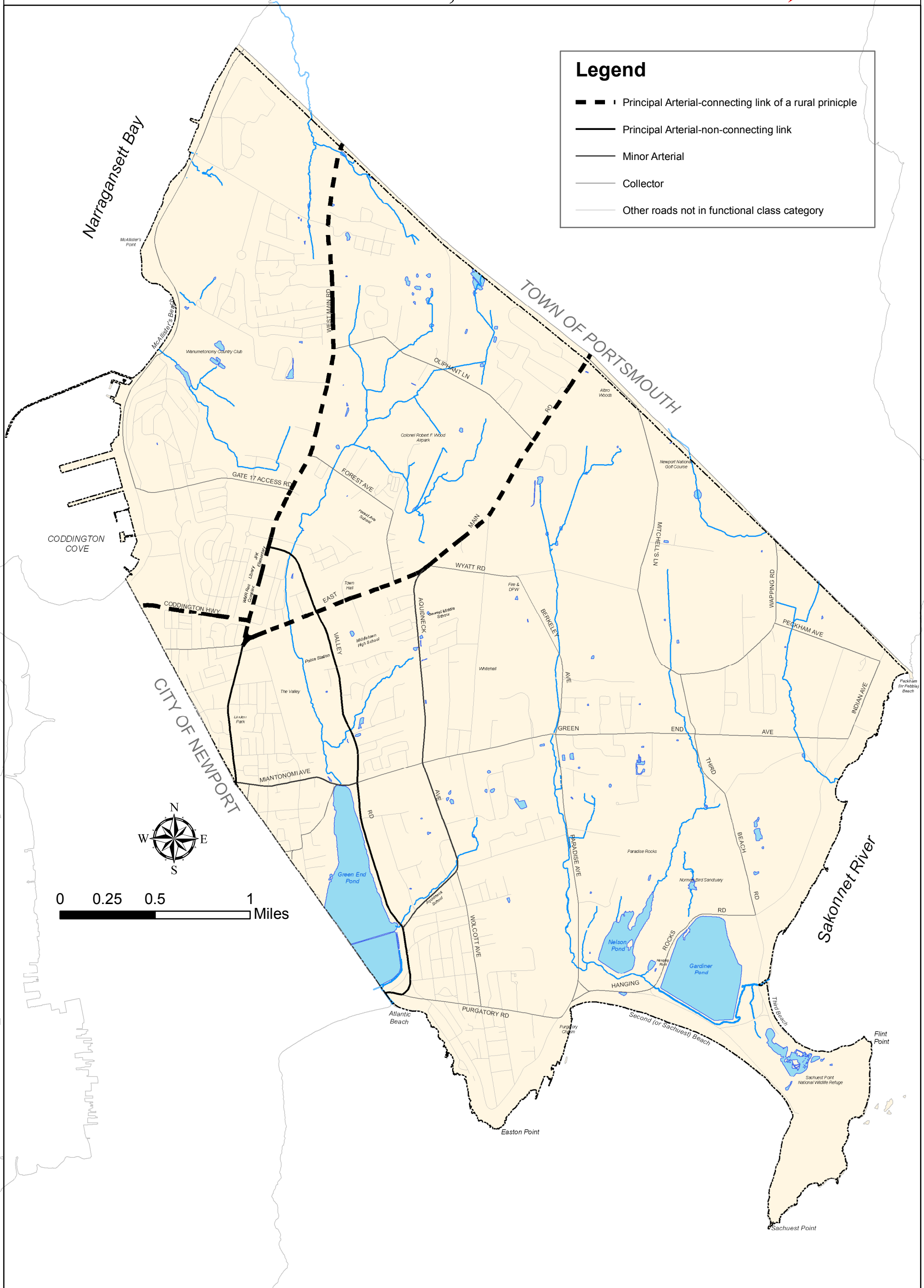
HIGHWAY FUNCTIONAL CLASSIFICATION

DRAFT






Middletown, Rhode Island

Legend

-  Principal Arterial-connecting link of a rural principle
-  Principal Arterial-non-connecting link
-  Minor Arterial
-  Collector
-  Other roads not in functional class category



Base Map Layers

-  Town Boundary
-  State Highway
-  Town Arterial
-  Local Roads
-  Surface Water

The information depicted on this map is for planning purposes only. It is not adequate for legal boundary definition, regulatory interpretation, or parcel-level analyses.

Produced by the Middletown GIS Lab.
350 East Main Road Middletown, RI 02842 (401) 849-4027

Data Sources:
Rhode Island Geographic Information System (RIGIS)
Middletown Geographic Information System

Date: March 31, 2009